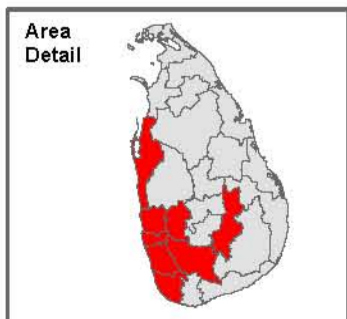
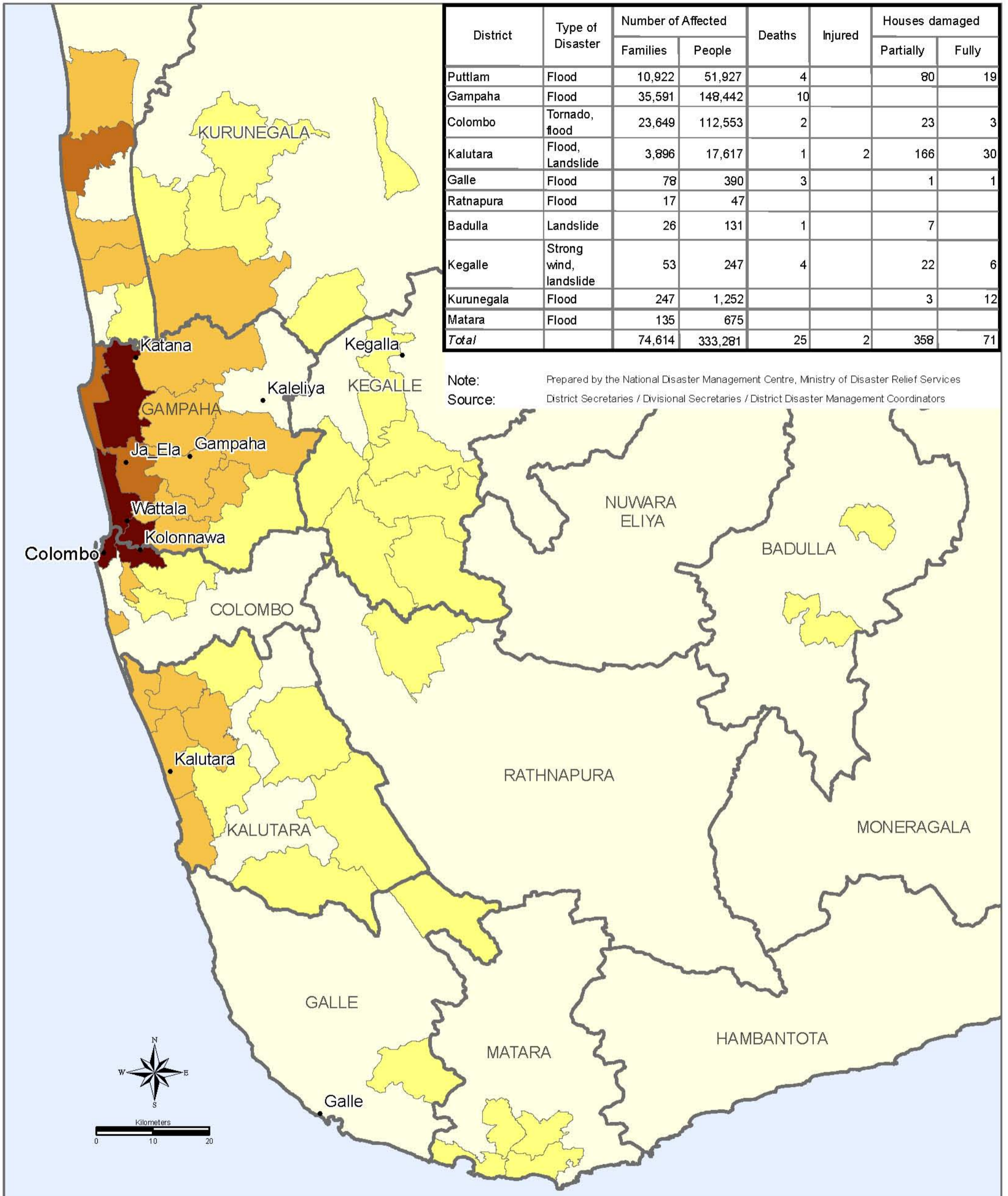


Number of Families Affected by Floods and Landslides, 01st November 2006 - 09:00 hrs




Legend

Number of families affected

- 1 - 100
- 101 - 3,000
- 3,001 - 5,000
- 5,001 - 11,520
- Town
- Unaffected Area

Notes

Data source:
 District Secretaries / Divisional Secretaries
 District Disaster Management Coordinators.
 Emergency Operation Centre, Ministry of Disaster Management and Human Rights
 Updated as at: **01-11-2006**
 Produced on: 01-11-2006
 Projection / Datum: Transverse Mercator
 GLIDE number: TS 2004-0001470LKA
 Admin boundaries: Survey Department, Govt. of Sri Lanka

Map Number: OC HALKTRN/FL000/002/V3
 This map is designed for printing on A0 size
 The boundaries, names and the designations used on this map do not imply official endorsement or acceptance by the United Nations.

 © 2006 UN Office for the Coordination of Humanitarian Affairs
 202-204, Baudhaloka Mawatha, Colombo 7, Sri Lanka.
 Telephone +94 (1)25044345
 E-mail: ocha@sri.lanka@un.org
 Website: <http://www.humanitarianinfo.org/srilanka>

Produced through the generous support of:

